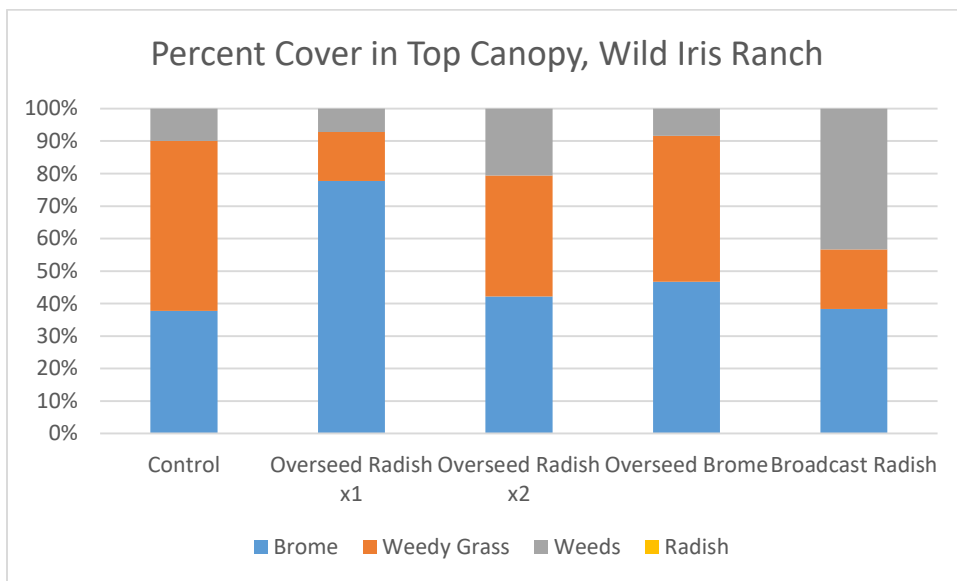
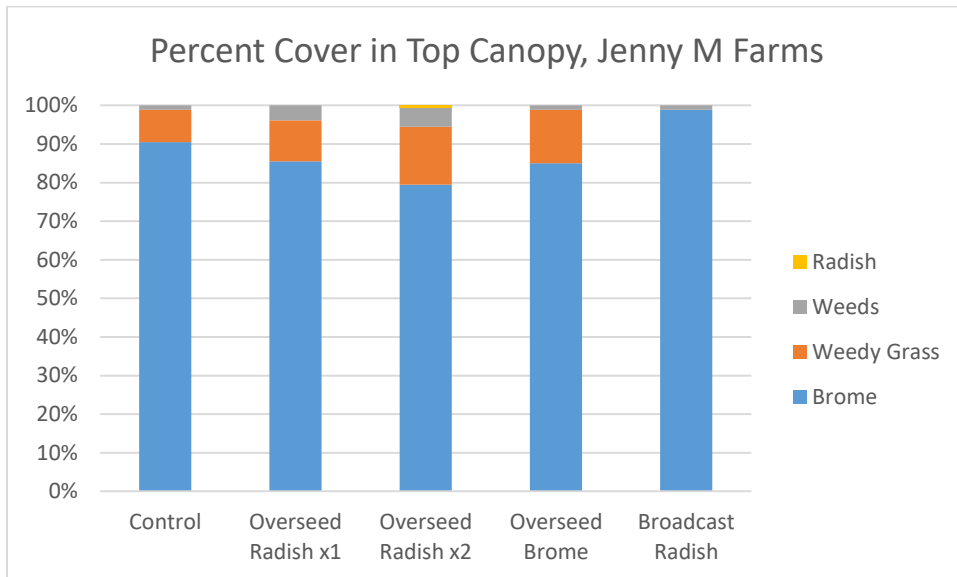
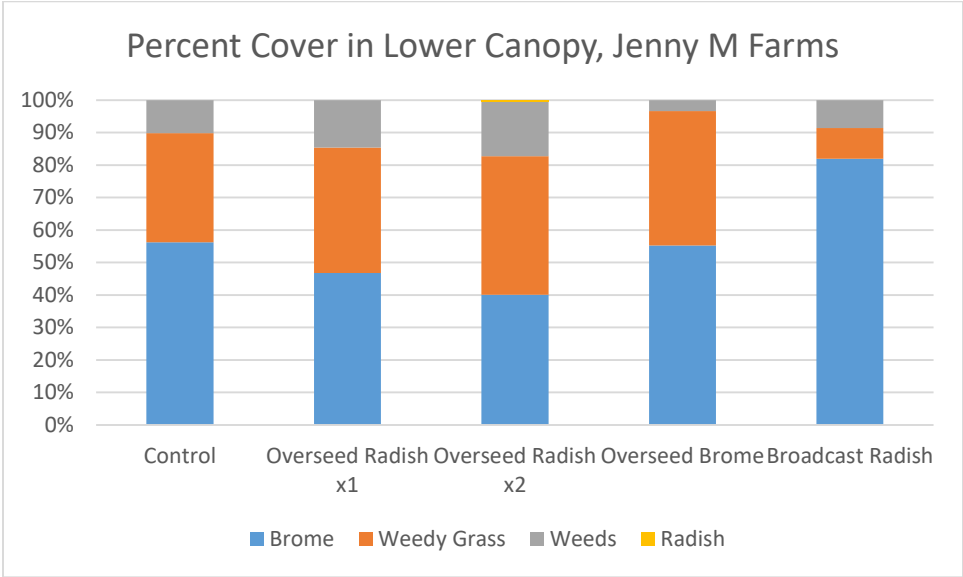
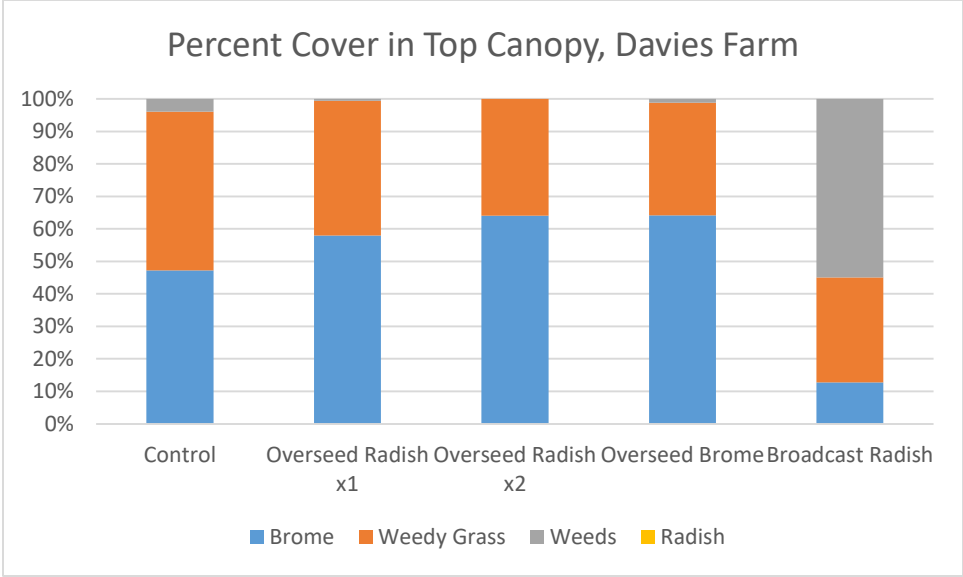
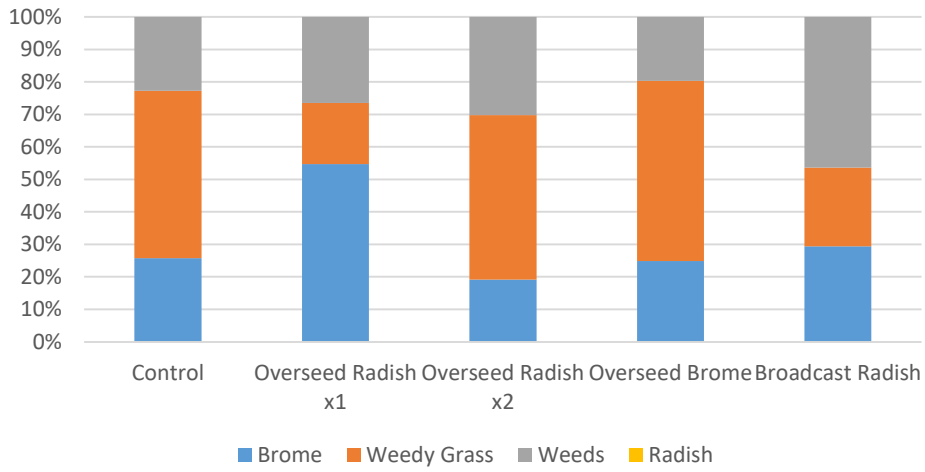


## 2016 Forage Canopy Cover and Biomass Charts

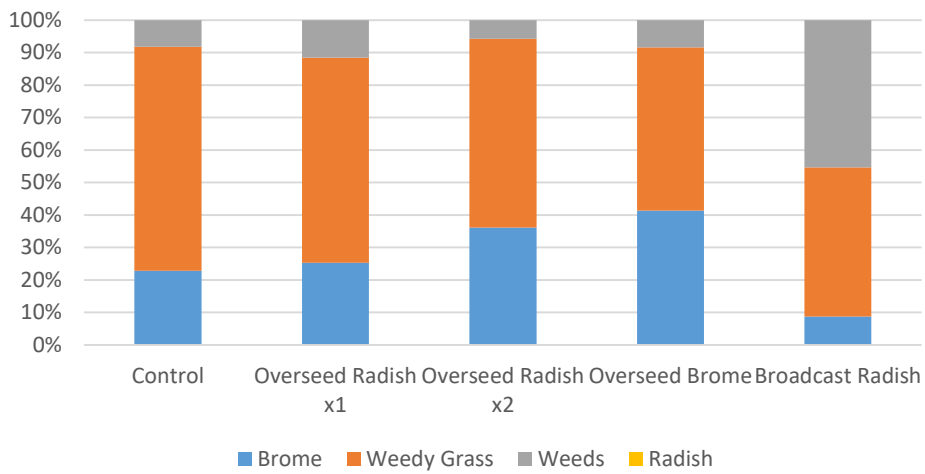


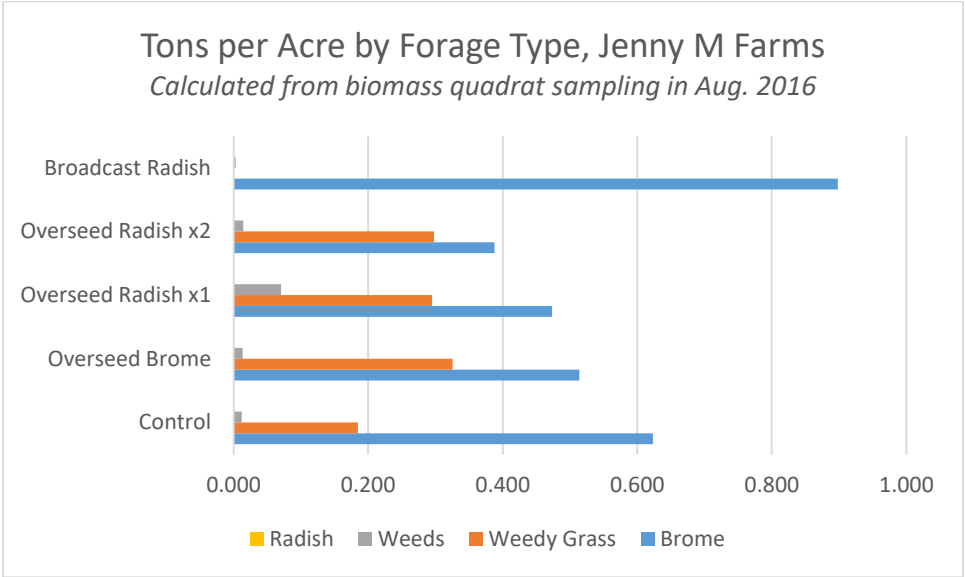
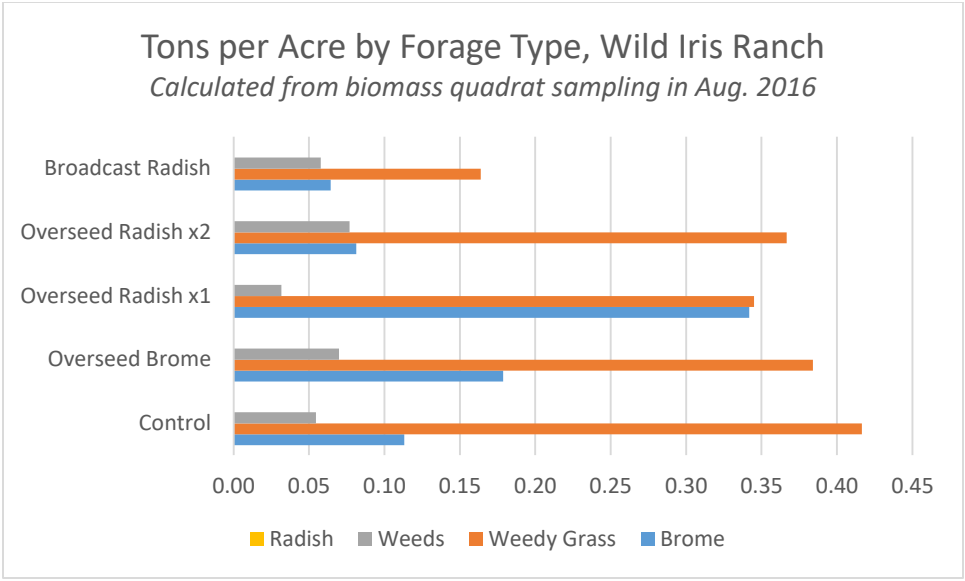


Percent Cover in Lower Canopy, Wild Iris Ranch



Percent Cover in Lower Canopy, Davies Farm





*Note: Biomass sampling was not done at Davies Farm because the plots had to be mowed for weed control (all plots except the Overseed Radish x2 were mowed in mid-July 2016).*